

*Three Series of Military Maps
Middle East, North Africa & West Asia*

Rare & Out of Print



**ONC - OPERATIONAL NAVIGATION CHART - 1:1,000,000
NORTH AFRICA, WEST & CENTRAL ASIA**

Covering: The Balkans, Black Sea, Caucasus, Central Asia, Maghreb, Mashreq, Arabian Peninsula, Pakistan, West Africa, Sudan, Somalia

The ONC is the standard worldwide small-scale aeronautical chart series which contains cartographic data with an aeronautical overprint depicting obstructions, aerodromes, special use airspace, navigational aides, Maximum Elevation Figures (MEFs), and related data.

PRICE: Set of 39 Maps for EUR 1,450

TPC - TACTICAL PILOTAGE CHART - NEAR & MIDDLE EAST - 1:500,000

Covering: Black Sea, Turkey, Syria, Lebanon, Iraq, Iran, Afghanistan, Egypt, Red Sea, Arabian Peninsula

The TPC is the standard worldwide medium-scale aeronautical chart series which provides essential cartographic data appropriate to scale, and are overprinted with stable aeronautical information such as contour lines, obstructions, special use air-space, navigational aids, and related data.

PRICE: Set of 32 Maps for EUR 1,275

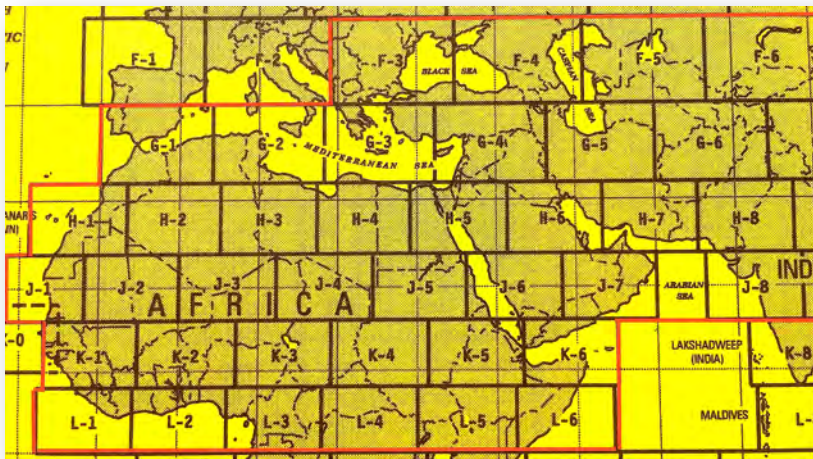
IRAQ - TOPOGRAPHICAL MILITARY MAPS - 1:200,000

Russian Topographic Military Maps, published by the Soviet General Staff between 1972 and 1991

PRICE: Set of 87 Maps for EUR 2,750

Prices plus shipping & insurance

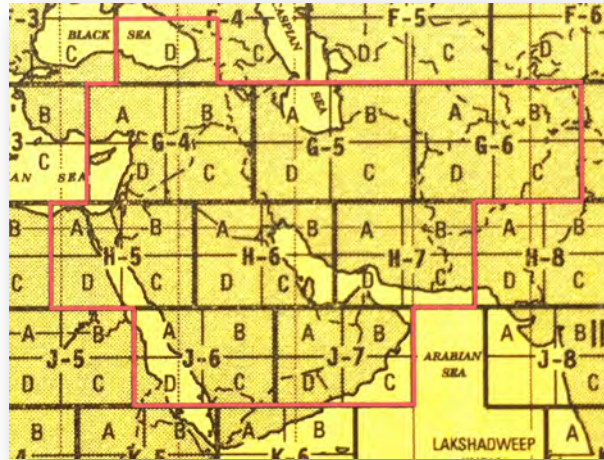
Plus 7% European VAT (within the EU and if no VAT ID can be supplied only)



North Africa & West Asia ONC-Operational Navigation Chart 1:1.000.000

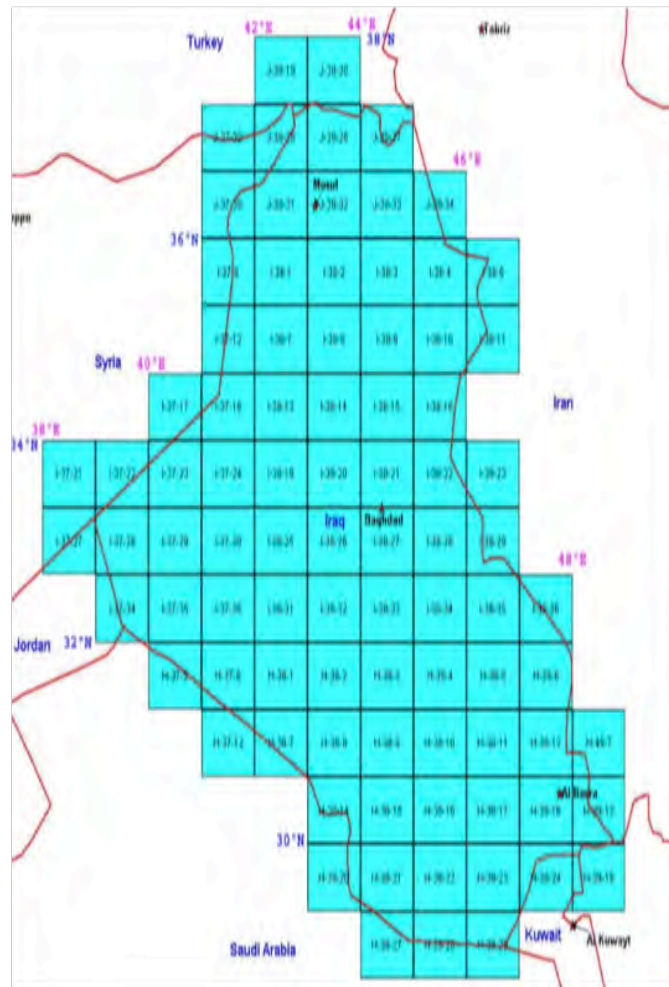
(The Balkans, Black Sea, Caucasus, Central Asia, Maghreb, Mashreq, Arabian Peninsula, Pakistan, West Africa, Sudan, Somalia)

Map No.	Countries covered
1	F 3 Southern Balkans
1	F 4 Caucasus (Russia, Georgia, Armenia, Azerbaijan)
1	F 5 Kazakhstan, Turkmenistan, Uzbekistan
1	F 6 Kazakhstan, Usbekistan, Kirgistan, Tadjikistan, China
1	G 1 Algeria, Gibraltar, Morocco
1	G 2 Algeria, Italy, Tunisia
1	G 3 Greece, Turkey
1	G 4 Turkey, Syria, Iraq
1	G 5 Iran
1	G 6 Afghanistan, Pakistan, Turkmenistan
1	G 7 China, India, Pakistan
1	H 1 Morocco, Western Sahara
1	H 2 Southwest Algeria
1	H 3 Algeria, Libya, Tunisia
1	H 4 Egypt
1	H 5 Sinai, Northern Red Sea
1	H 6 Kuwait, Northern Gulf
1	H 7 Hormuz, U.A.E., Iran
1	H 8 Afghanistan, India, Pakistan
1	J 1 Mauritania, Western Sahara
1	J 2 Mauritania, Mali
1	J 3 Algeria, Libya, Niger
1	J 4 Algeria, Chad, Libya, Niger, Sudan
1	J 5 Chad, Egypt, Libya, Sudan
1	J 6 Southern Red Sea
1	J 7 U.A.E, Oman
1	J 8 India, Pakistan
1	K 1 Guinea, Mali, Senegal
1	K 2 Burkina, Niger, Nigeria
1	K 3 Lake Chad
1	K 4 Central African Republic, Chad, Sudan
1	K 5 Sudan, Ethiopia
1	K 6 Gulf of Aden, Somalia
1	L 1 Liberia
1	L 2 Ghana, Ivory Coast
1	L 3 Cameroon
1	L 4 Central African Republic, Zaire
1	L 5 Ethiopia, Kenya, Sudan, Uganda
1	L 6 Ethiopia, Somalia



The Near & Middle East - TPC - Tactical Pilotage Chart 1:500.000
(*Bilad al-Sham, Iraq, Iran, Afghanistan, Egypt, Red Sea, Arabian Peninsula*)

Map No.	Countries covered
1 F 4 D	Georgia, Russia, Turkey
1 G 4 A	Syria, Turkey
1 G 4 B	Azerbaijan, Georgia
1 G 4 C	Iraq, Iran, Syria
1 G 4 D	Lebanon
1 G 5 A	Turkmenistan, Iran
1 G 5 B	Iran, Soviet Union
1 G 5 C	Iran
1 G 5 D	Iran, Iraq
1 G 6 A	Turkmenistan
1 G 6 B	Afghanistan, Russia, Pakistan
1 G 6 C	Afghanistan, Pakistan
1 G 6 D	Afghanistan
1 H 5 A	Egypt, Israel/Palestine, Jordan, Saudi-Arabia
1 H 5 B	Jordan, Israel, Saudi-Arabia
1 H 5 C	Red Sea, Saudi Arabia
1 H 5 D	Egypt, Red Sea
1 H 6 A	Iraq, Jordan
1 H 6 B	The Gulf, Kuwait
1 H 6 C	The Gulf, Saudi Arabia
1 H 6 D	Saudi Arabia
1 H 7 A	Iran
1 H 7 B	Afghanistan, Iran, Pakistan
1 H 7 C	Iran, Pakistan
1 J 6 A	Egypt, Saudi Arabia, Sudan
1 J 6 B	Saudi Arabia
1 J 6 C	Yemen, Saudi Arabia
1 J 6 D	Red Sea
1 J 7 A	Saudi Arabia, United Arab Emirates
1 J 7 B	Oman, Saudi Arabia
1 J 7 C	Oman, Saudi Arabia
1 J 7 D	Yemen, Saudi Arabia



IRAQ Russian Military Topographic Maps 1:200.000

87 maps published by the Soviet General Staff between 1972 and 1991